



Learning Objective



We are learning about exports of different countries.

KL: Exports of different countries





Today we are...





Geographers!

Geography is the study of the shape and features of the Earth's surface, including countries, vegetation, climates and how humans use the world's resources.

Geographers can:

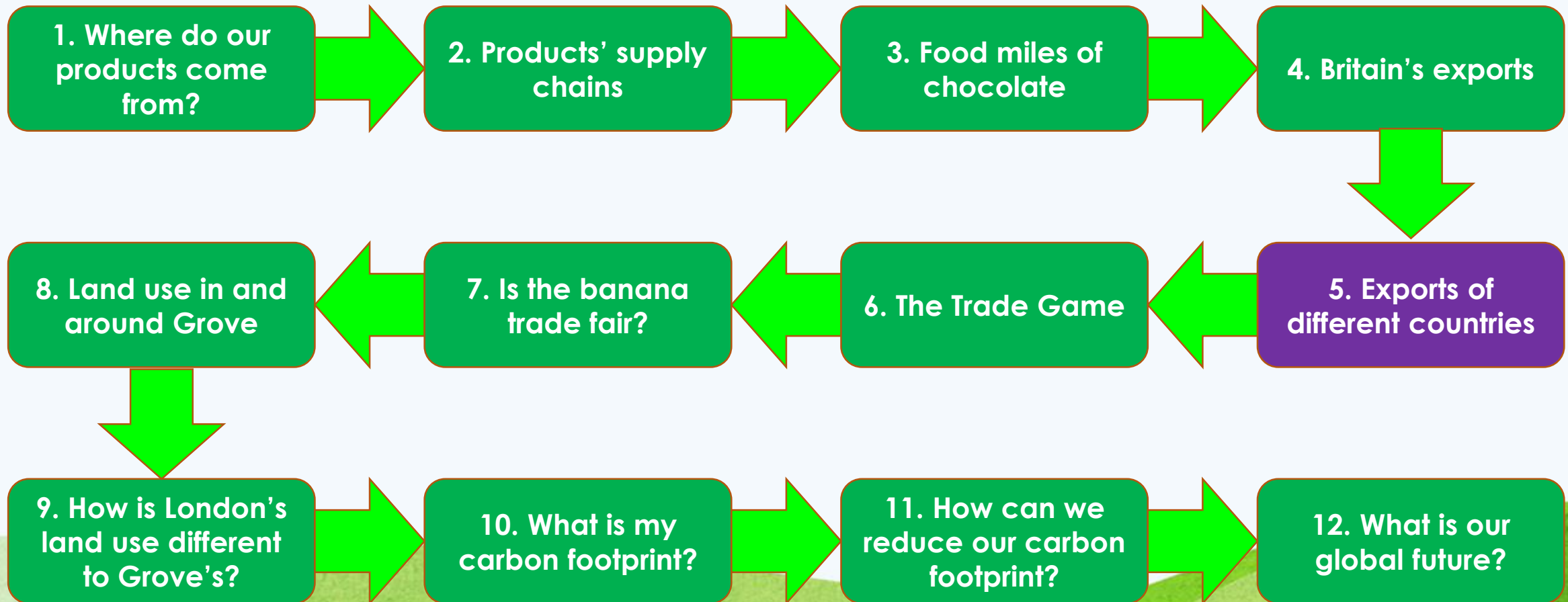
- Learn to help protect the world
- Understand the differences between people across the world
- Help plan how and where people live



Geography!




Resources, Trade and Sustainable Living





Why are we learning this?

What connections does this have with other lessons and previous lessons?

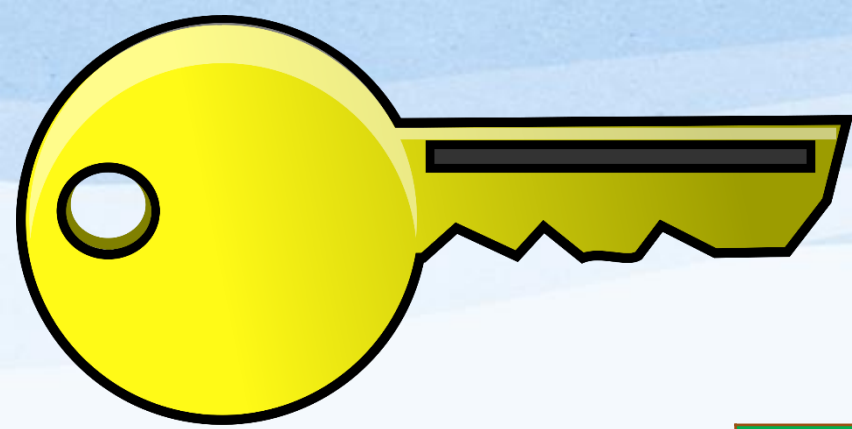


Vocabulary

primary export

human

Physical



Every country has different **human** and **physical** resources on which their economies are based.


What resources are in these pictures?



What are these resources? Are they **human** or **physical**?



**There is another resource which is vital to every country's economy.
Can you guess what it is?**



The education and skills of the country's population.

Norway and **Ghana** have different **human** and **physical** resources. What are these industries and what resources do they require?



Which photo is **Norway** and which is **Ghana**?

Cocoa:

Cocoa production needs a hot climate, fertile land and farming skills.

Petroleum:

The oil industry requires oil reserves, extraction technology and engineering skills.

France and **Greenland** have different **human** and **physical** resources. What are these industries and what resources do they require?



Which photo is **France** and which is **Greenland**?

Fishing:

A fishing industry requires
seas or
lakes, fishing boats and
fishing/sailing skills.

Aircraft manufacturing:

To make airplanes needs
factories, high-tech machines
and
computers and engineering
skills.

Your Task:

You will have pictures of different exports and a picture of the landscape from where that export comes from.

1. In threes: match up your pictures of the exports and the landscapes of the countries where you think they came from, e.g. you might pair these:



2. Using blu-tak, place them where you think that country is on your world map.

Let's discuss and share:

Look at other groups' answers. Why did you put those products there?

Do you agree with any other group? Do you disagree? Why?



Do you need to change any of your answers?

Here are the **actual** countries where that product is the primary export of. Find them using an atlas and now try and refine your answers.

South Africa	Dominica	United Kingdom	United States of America
Ivory Coast ('Côte d'Ivoire)	Russia	Iceland	Thailand

Extension:

In your groups, write **why** you think that product is the main export of each of these countries.



Who is rich and who is poor? Why?

Based on what you know about each country and their primary exports, rank who you think is the richest country and who you think is the poorest.

Get ready to explain why you think that.



Ivory Coast	Russia
Iceland	Thailand
South Africa	Dominica
United Kingdom	United States of America

Country	Biggest Export	Photo	Landscape/Reason
South Africa	Gold		
Ivory Coast ('Côte d'Ivoire)	Cocoa		
United Kingdom	Manufactured products		
Iceland	Fishing		
Dominica	Bananas		
Russia	Oil		
United States of America	Computers		
Thailand	Rice		

Answers!



Global rankings out of 174
recognised countries



Dominica (167)	Iceland (88)	Ivory Coast (76)	South Africa (43)	Thailand (29)	Russia (20)	United Kingdom (5)	United States of America (1)
---------------------------	-------------------------	---------------------------------	----------------------------------	--------------------------	------------------------	-----------------------------------	---

Ivory Coast

Russia

Iceland

Thailand

South Africa

Dominica

United Kingdom

United States of America

Ivory Coast

Russia

Iceland

Thailand

South Africa

Dominica

United Kingdom

United States of America

Ivory Coast

Russia

Iceland

Thailand

South Africa

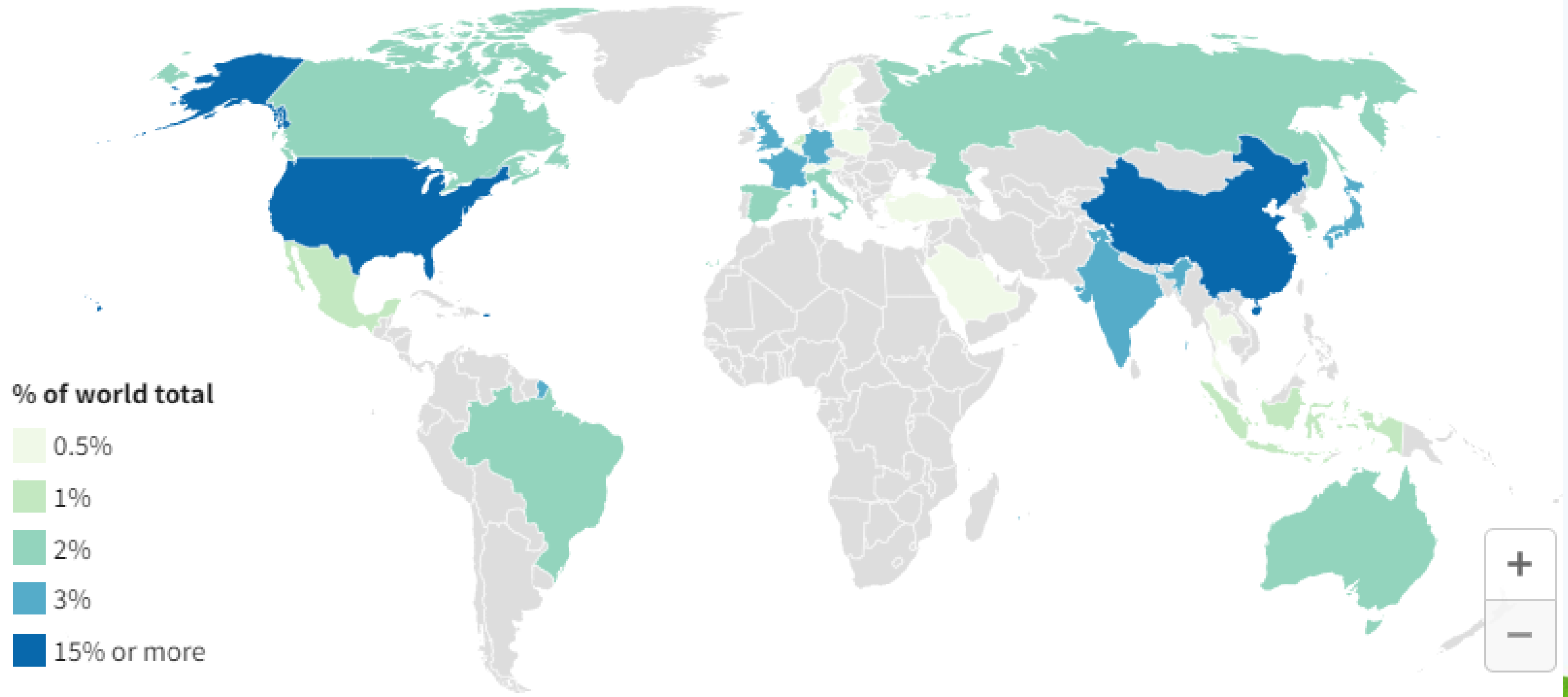
Dominica

United Kingdom

United States of America




GDP Based on Share of 2020 World Total, in %



% of world total

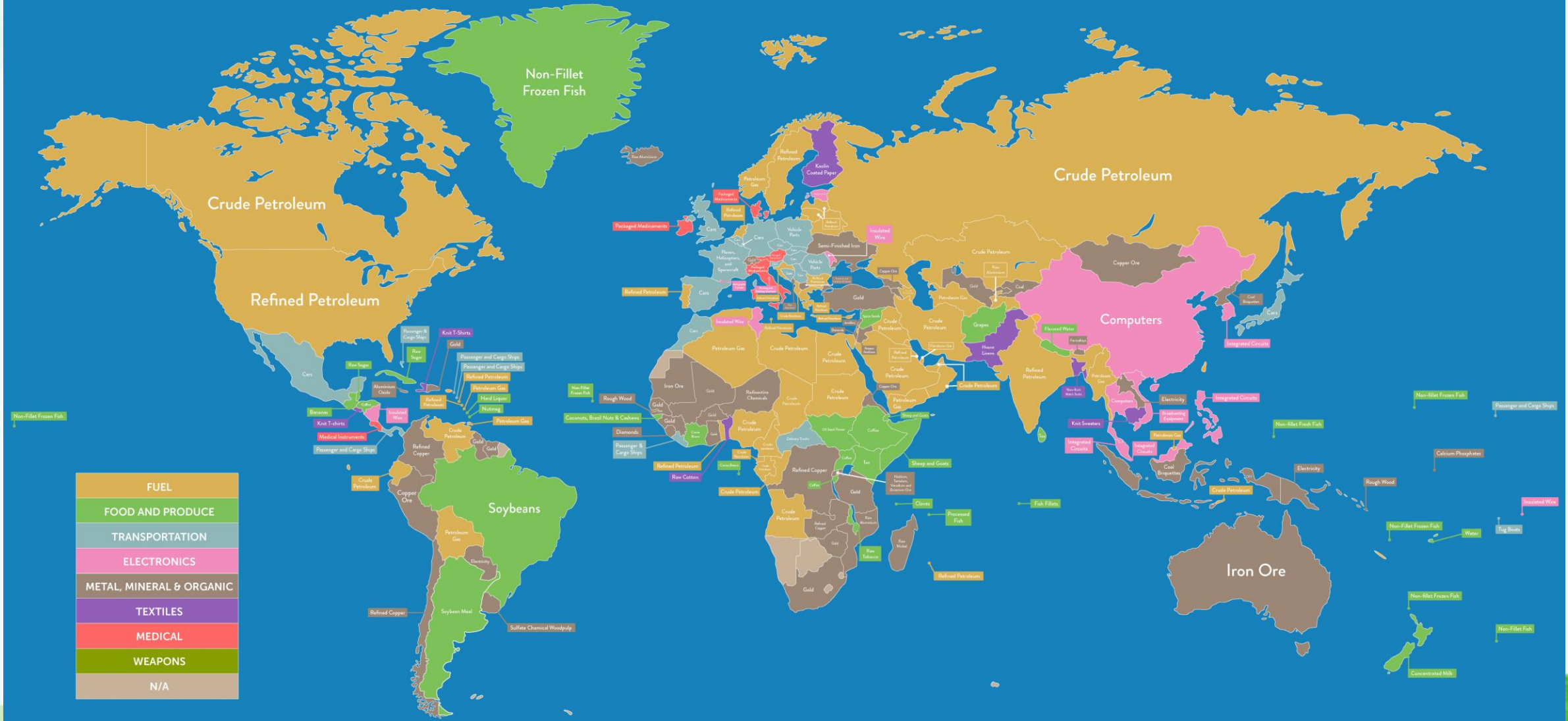
- 0.5%
- 1%
- 2%
- 3%
- 15% or more







Every Country's BIGGEST EXPORTS



FUEL
FOOD AND PRODUCE
TRANSPORTATION
ELECTRONICS
METAL, MINERAL & ORGANIC
TEXTILES
MEDICAL
WEAPONS
N/A